




The figure lettered A,B,C,D,A represents a mining permit area in extent approximately 5 hectare comprising of a portion remaining portion of the Farm Rhenosterkop nr 155, Beaufort West District, Western Cape Province (Reference: WC30/5/1/3/2/10 MP). (But subject to Regulation 17 of the mine Health and Safety Act, Excluding any area within 100 metres of any railway, cemetery, residential area, public area or within 100m of a public road), situated in the magisterial district of Beaufort West, Western Cape Province for which CZ Sand Mine (Pty) Ltd with Registration no 2025/190010/07 has applied for a Mining Permit in terms of section 27 of the mineral and petroleum resources development act, 2002 (act 28 of 2002).

 Applicant	 GISTechnician Greenmined	 Regional Manager Western Cape Region
Date: 18.03.2025	Date: 18.03.2025	Date:

- Legend**
- Barriers**
- FENCE
- River**
- NON-PERENNIAL CENTER LINE
- Roads**
- TRACK FOOTPATH
- Western Cape Province**
- Central Karoo - District Municipality
 - Beaufort West - Local Municipality
 - Wards no - 2
 - 100m buffer
- Magisterial districts**
- Administrative regions
- Sand Mine Permit Area**
- Sand Mine Coordinates

Proposed mining area coordinates:

A -32.238205°S; 22.87472°E
B -32.23742°S; 22.875877°E
C -32.239678°S; 22.878519°E
D -32.240529°S; 22.877416°E
A -32.238205°S; 22.87472°E

A 32°14'17,563"S; 22°52'28,945"E
B 32°14'14,708"S; 22°52'33,071"E
C 32°14'22,834"S; 22°52'42,679"E
D 32°14'25,93"S; 22°52'38,658"E
A 32°14'17,563"S; 22°52'28,945"E

Mining permit application area:
5 ha

Client:

CZ Sand Mine (Pty)
Ltd
2025/190010/07

Consultant:



T3222BB